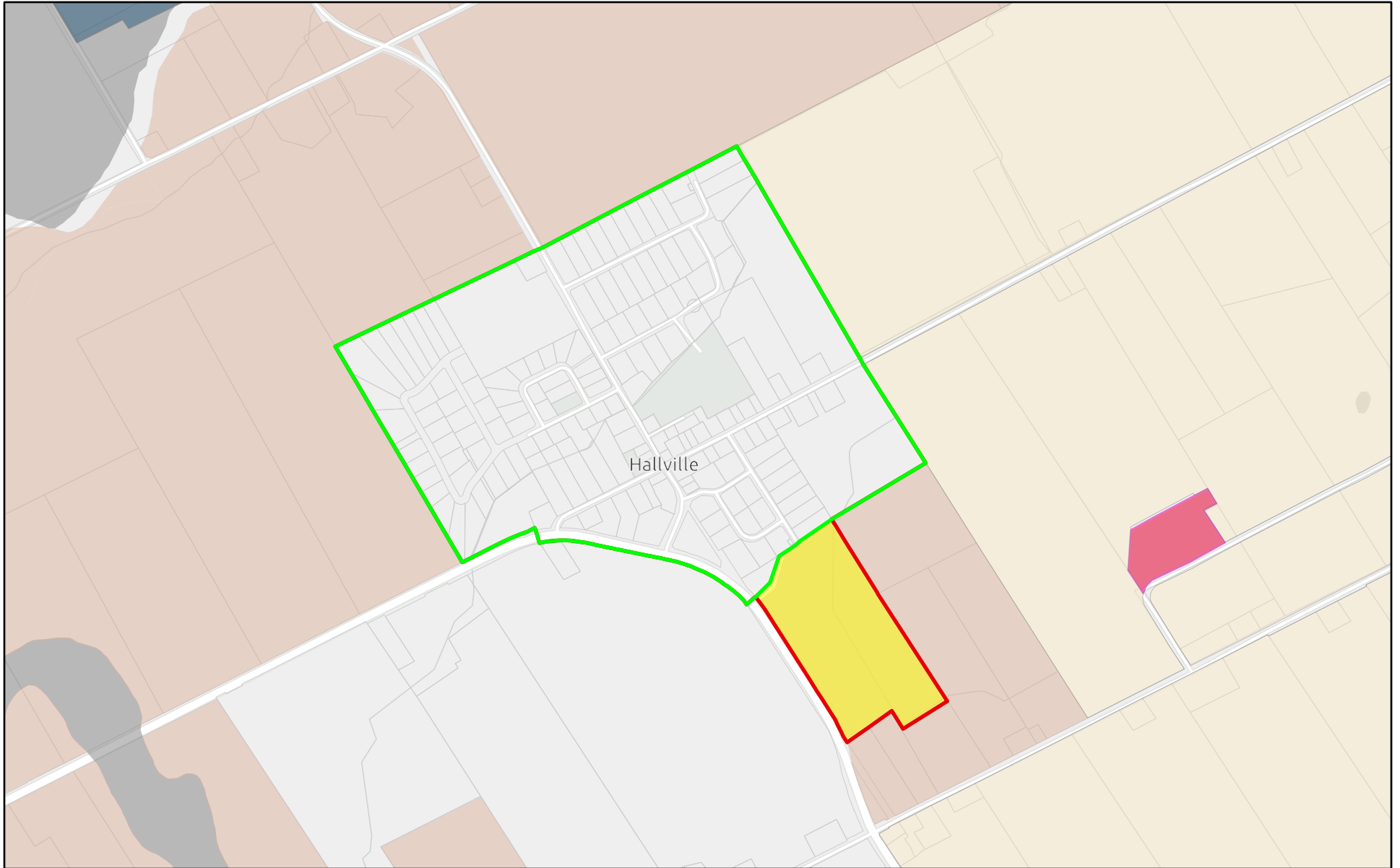











# Hallville

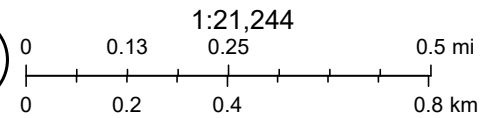


2024-08-02

-  OPA25 Current Rural Settlement Area
-  OPA25 Proposed Rural Settlement Area
-  OPA25 Proposed Rural Settlement Area

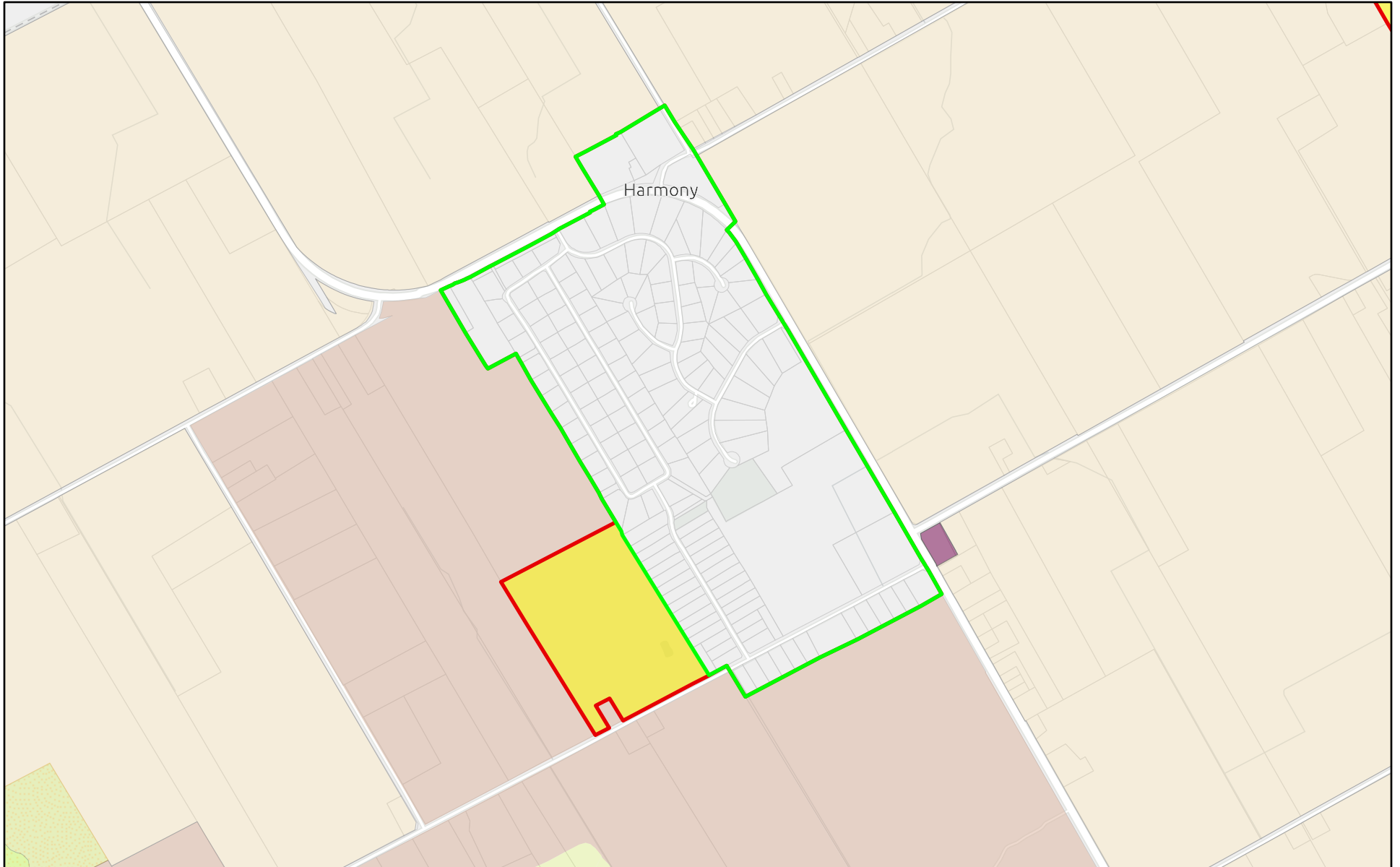
-  Rural District
-  Agricultural Resource Lands
-  Mineral Aggregate Reserve

-  Salvage Yard District
-  Licensed Pit Quarry
-  Parcel Boundary












City of Ottawa, Province of Ontario, Esri Canada, Esri, TomTom, Garmin, SafeGraph, GeoTechnologies, Inc, METI/NASA, USGS, EPA, NPS, US

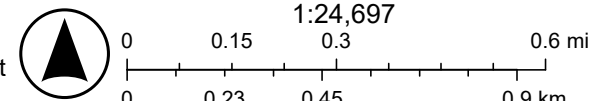
# Harmony



2024-08-02

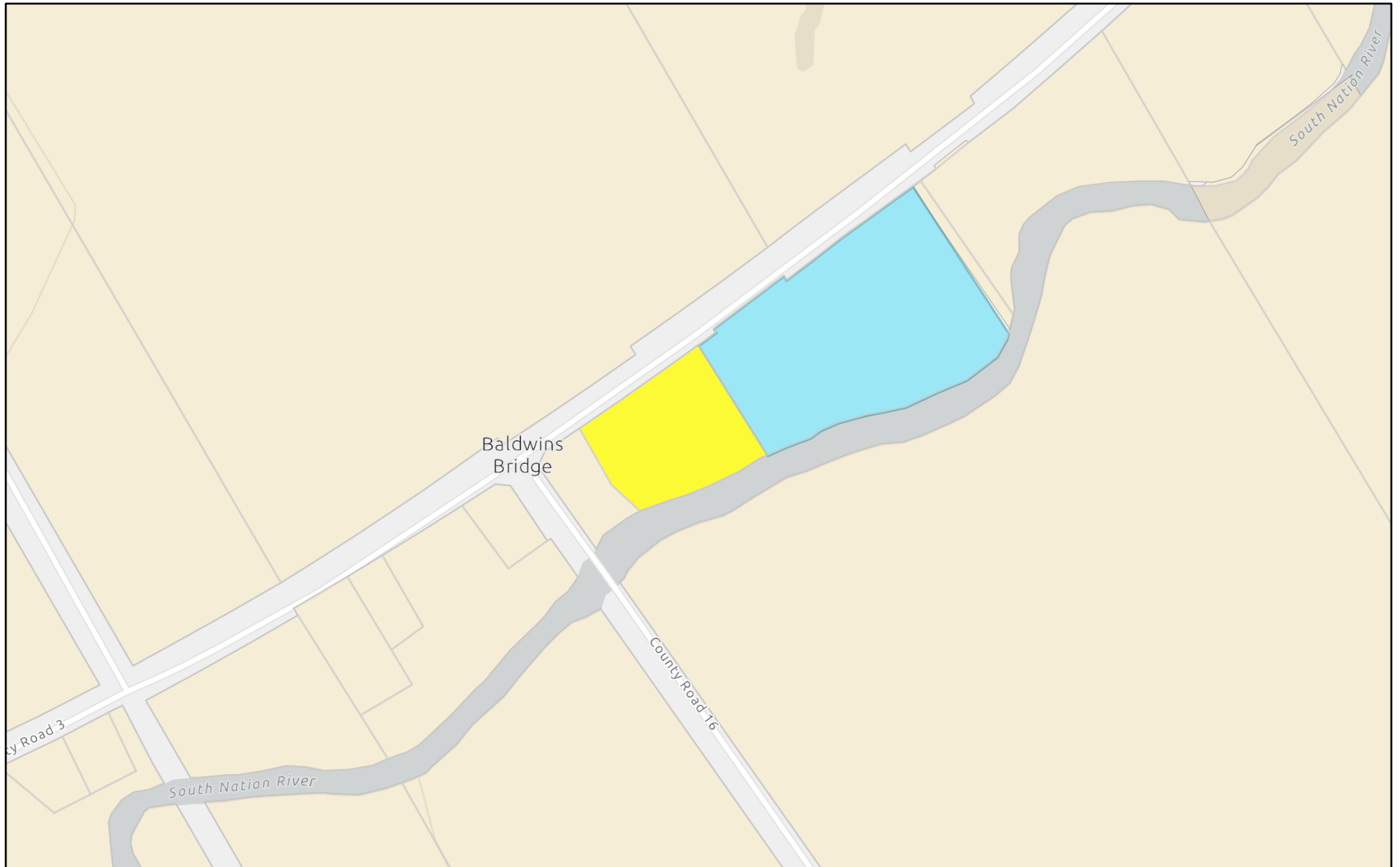
-  OPA25 Current Rural Settlement Area
-  OPA25 Proposed Rural Settlement Area
-  OPA25 Proposed Rural Settlement Area

-  Provincially Significant Wetlands
-  Rural District
-  Agricultural Resource Lands
-  Special Land Use District
-  Crown Lands
-  Parcel Boundary







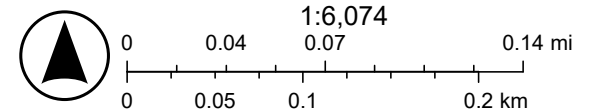
City of Ottawa, Province of Ontario, Esri Canada, Esri, TomTom, Garmin, SafeGraph, GeoTechnologies, Inc, METI/NASA, USGS, EPA, NPS, US

# South Mountain - Site Specific



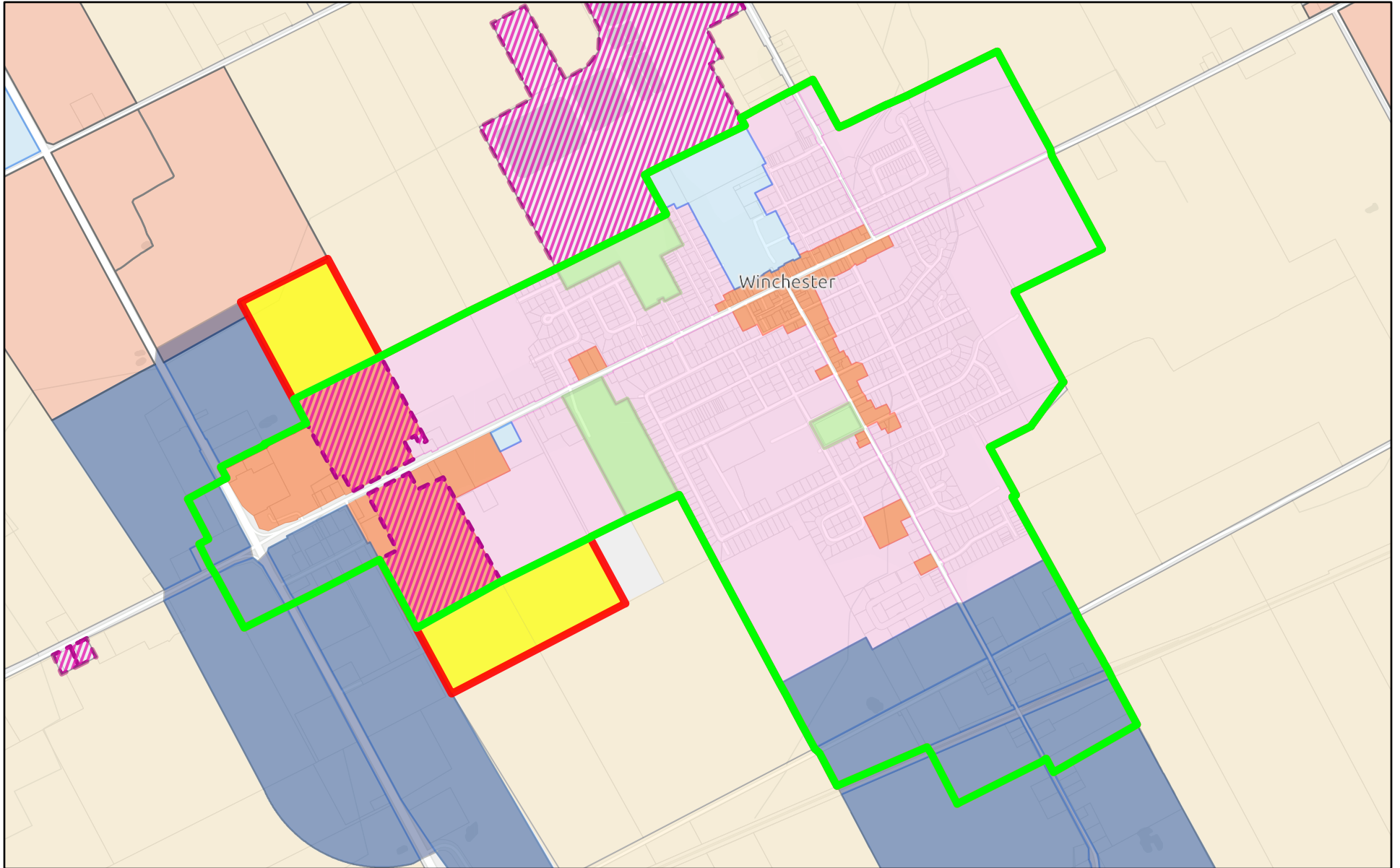
2024-08-12

-  Parcel Boundary
-  Agricultural Resource Lands
-  Employment District
-  OPA25 Proposed Special Land Use District
















Esri Community Maps Contributors, City of Ottawa, Province of Ontario, © OpenStreetMap, Microsoft, Esri Canada, Esri, TomTom, Garmin, SafeGraph,

# Winchester



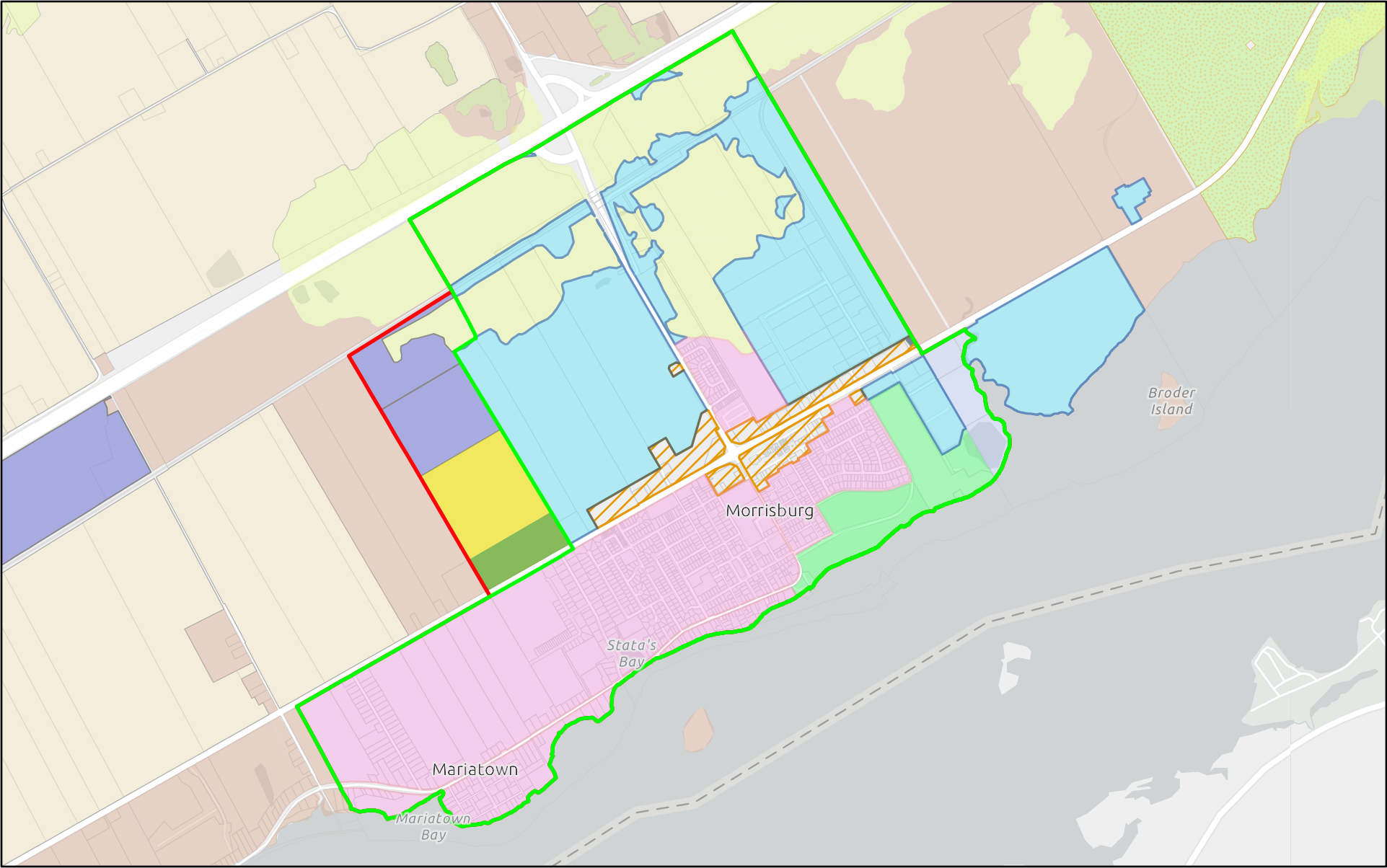
2024-07-26

- |  |   |   |  |
|--|---|---|--|
|  OPA25 Current Urban Settlement Area       |  Special Policy Area         |  Rural District            |  Residential District |
|  OPA25 Proposed Urban Settlement Area      |  Major Open Space            |  Special Land Use District |  Parcel Boundary      |
|  OPA25 Proposed Residential District Added |  Agricultural Resource Lands |  Employment District       |  Commercial District  |




City of Ottawa, Province of Ontario, Esri Canada, Esri, TomTom, Garmin, SafeGraph, GeoTechnologies, Inc, METI/NASA, USGS, EPA, NPS, US

# Morrisburg



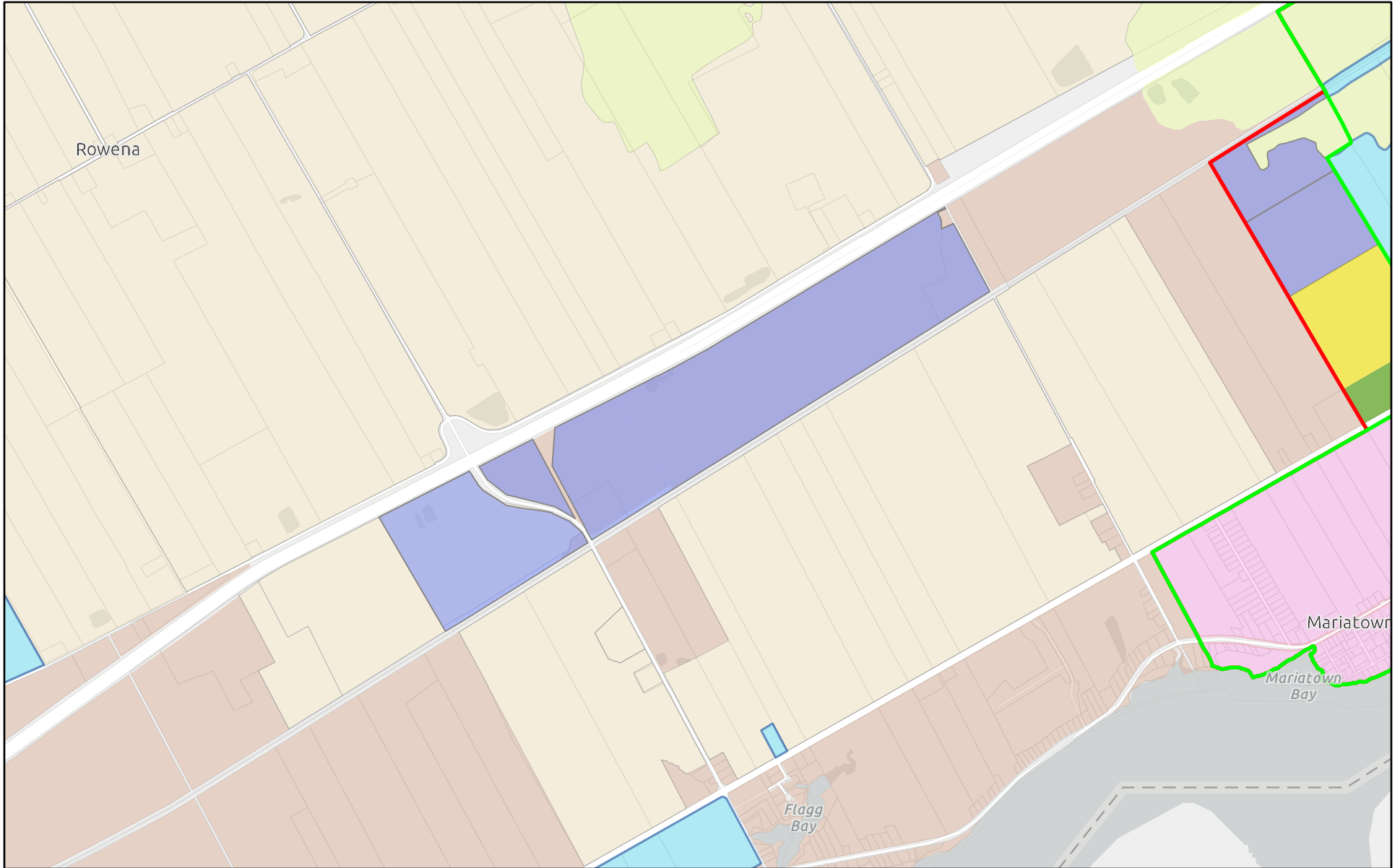
2024-08-02

- OPA25 Current Urban Settlement Area
- OPA25 Proposed Urban Settlement Area
- OPA25 Proposed Residential Area Added
- OPA25 Proposed Employment District
- OPA25 Proposed Commercial District
- Residential District
- Employment District
- Commercial District
- Provincially Significant Wetlands
- Rural District
- Agricultural Resource Lands
- Special Policy Area
- Licensed Pit Quarry
- Major Open Space
- Crown Lands
- Parcel Boundary















Province of Ontario, Esri Canada, Esri, TomTom, Garmin, SafeGraph, GeoTechnologies, Inc, METI/NASA, USGS, EPA, NPS, USDA, USFWS,

# 1737814 Ontario Inc



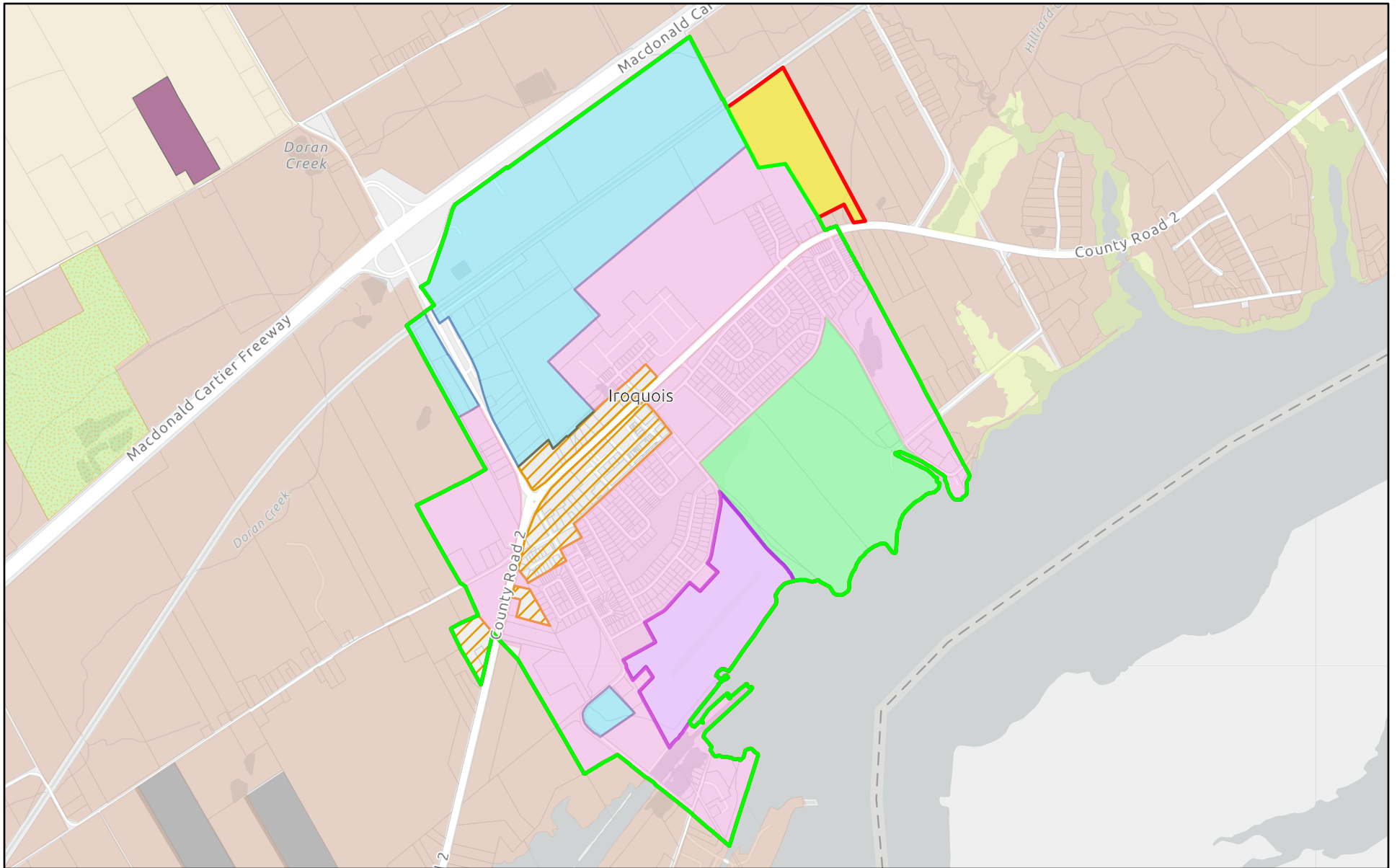
2024-08-02

- |   |   |   |
|---|---|---|
|  OPA25 Current Urban Settlement Area      |  OPA25 SD Proposed Commercial District |  Rural District              |
|  OPA25 Proposed Urban Settlement Area     |  Residential District                  |  Agricultural Resource Lands |
|  OPA25 SD Proposed Residential Area Added |  Employment District                   |  Parcel Boundary             |
|  OPA25 SD Proposed Employment District    |  Provincially Significant Wetlands     |   |




Province of Ontario, Esri Canada, Esri, TomTom, Garmin, SafeGraph, GeoTechnologies, Inc, METI/NASA, USGS, EPA, NPS, USDA, USFWS,

# Iroquois



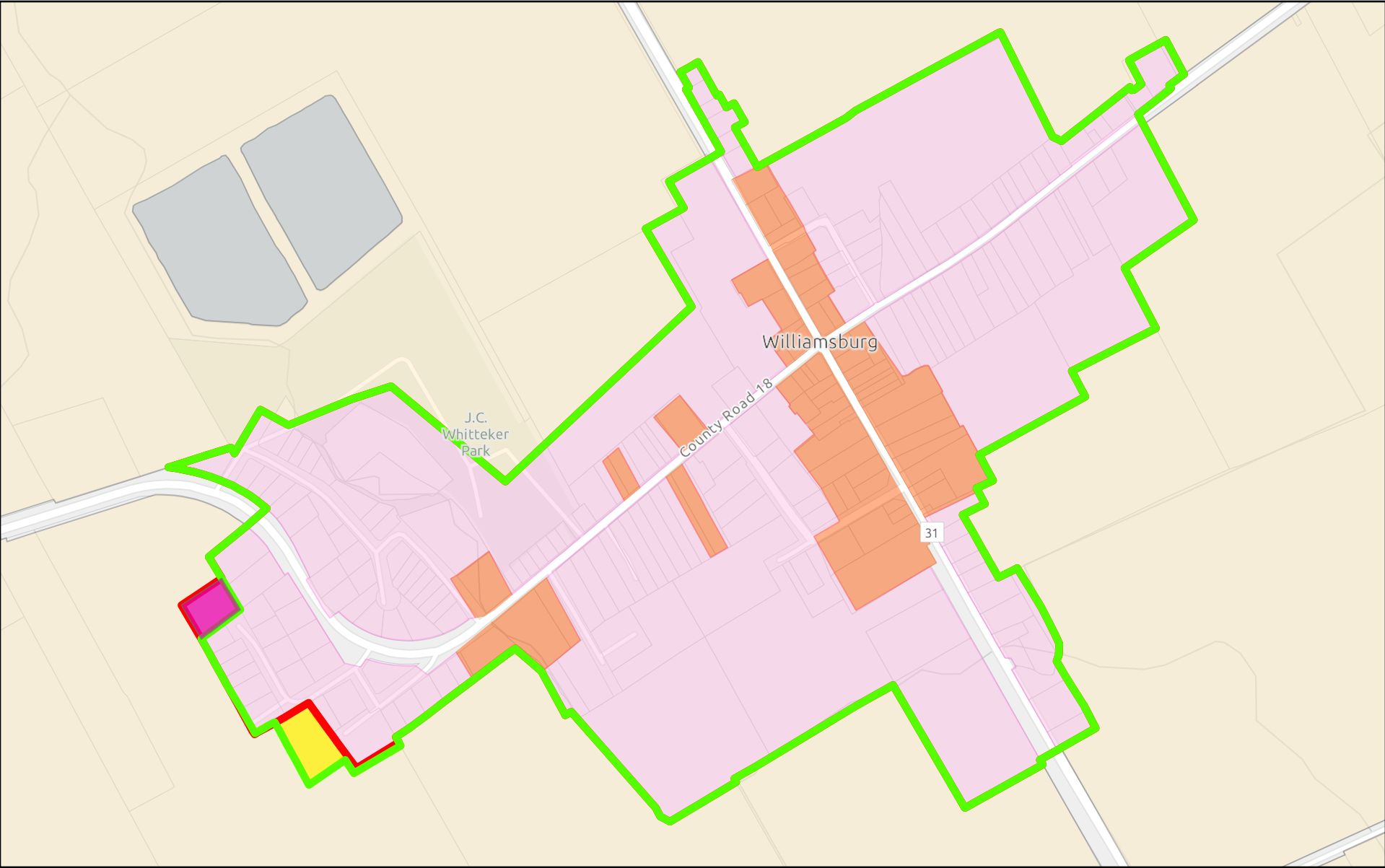
2024-08-02

- |                                       |                     |                             |                                   |
|---------------------------------------|---------------------|-----------------------------|-----------------------------------|
| OPA25 Current Urban Settlement Area   | Employment District | Agricultural Resource Lands | Major Open Space                  |
| OPA25 Proposed Urban Settlement Area  | Commercial District | Special Land Use District   | Provincially Significant Wetlands |
| OPA25 Proposed Residential Area Added | Airport District    | Mineral Aggregate Reserve   | Crown Lands                       |
| Residential District                  | Rural District      | Parcel Boundary             |                                   |



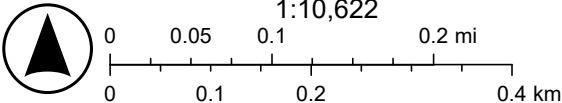
Province of Ontario, Esri Canada, Esri, TomTom, Garmin, SafeGraph, GeoTechnologies, Inc, METI/NASA, USGS, EPA, NPS, US Census Bureau,

# Williamsburg



2024-07-26

- OPA25 Proposed Agricultural Resource Lands
- OPA25 Proposed Urban Settlement Area
- OPA25 Current Urban Settlement Area
- OPA25 Proposed Residential District Added
- Agricultural Resource Lands
- Commercial District
- Residential District
- Parcel Boundary










Esri Community Maps Contributors, Province of Ontario, Esri Canada, Esri, TomTom, Garmin, SafeGraph, GeoTechnologies, Inc, METI/NASA, USGS,

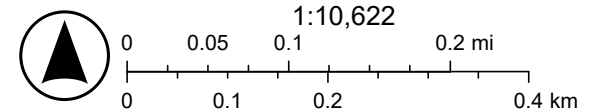


# Dixons Corners



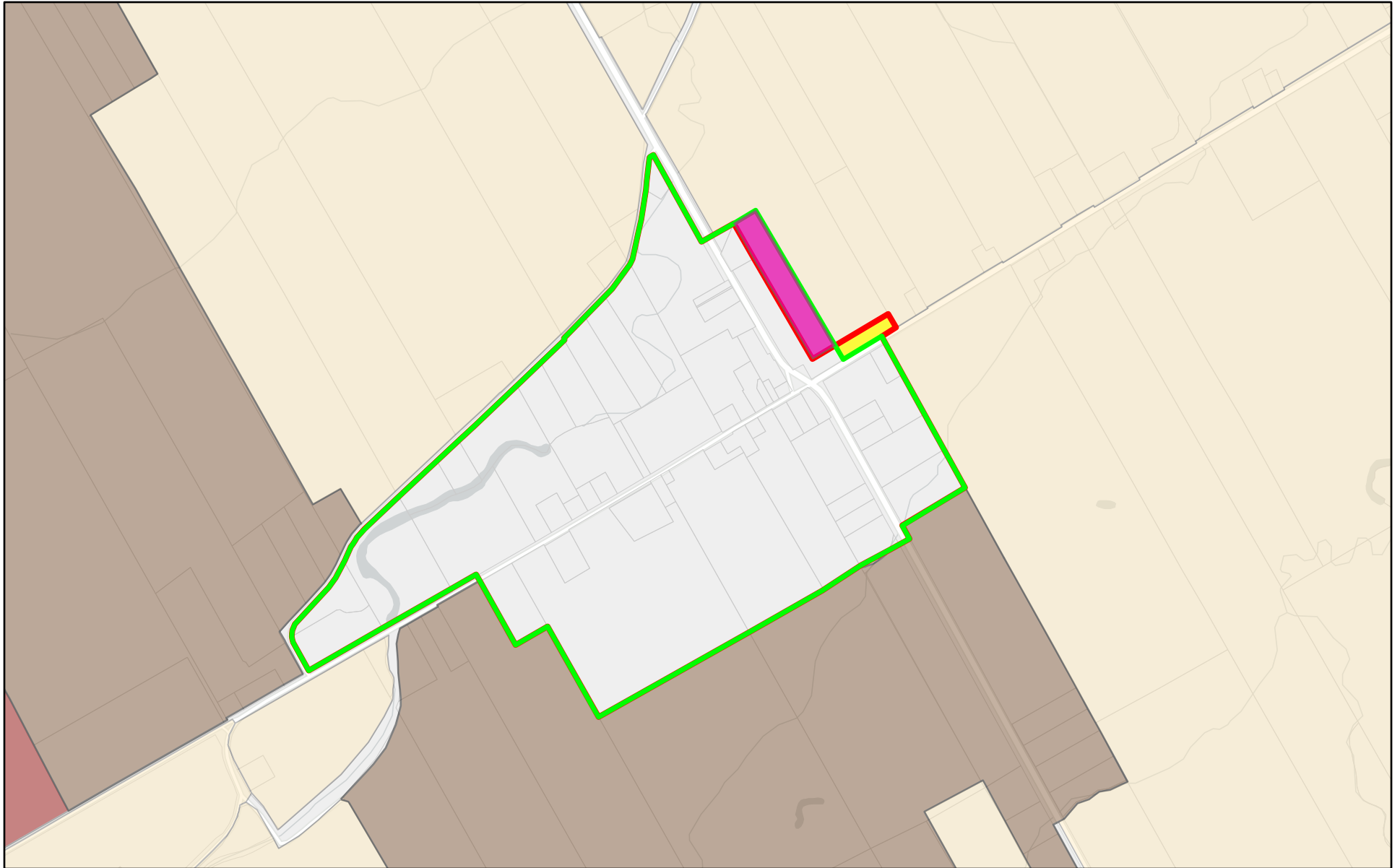
2024-08-02

- |  |   |
|--|---|
|  OPA25 Current Rural Settlement Area           |  Agricultural Resource Lands |
|  OPA25 Proposed Rural Settlement Area          |  Special Land Use District   |
|  OPA25 SD Proposed Residential District        |  Parcel Boundary             |
|  OPA25 SD Proposed Agricultural Resource Lands |   |











Esri Community Maps Contributors, Province of Ontario, Esri Canada, Esri, TomTom, Garmin, SafeGraph, GeoTechnologies, Inc, METI/NASA, USGS,


# Hanesville



2024-07-26

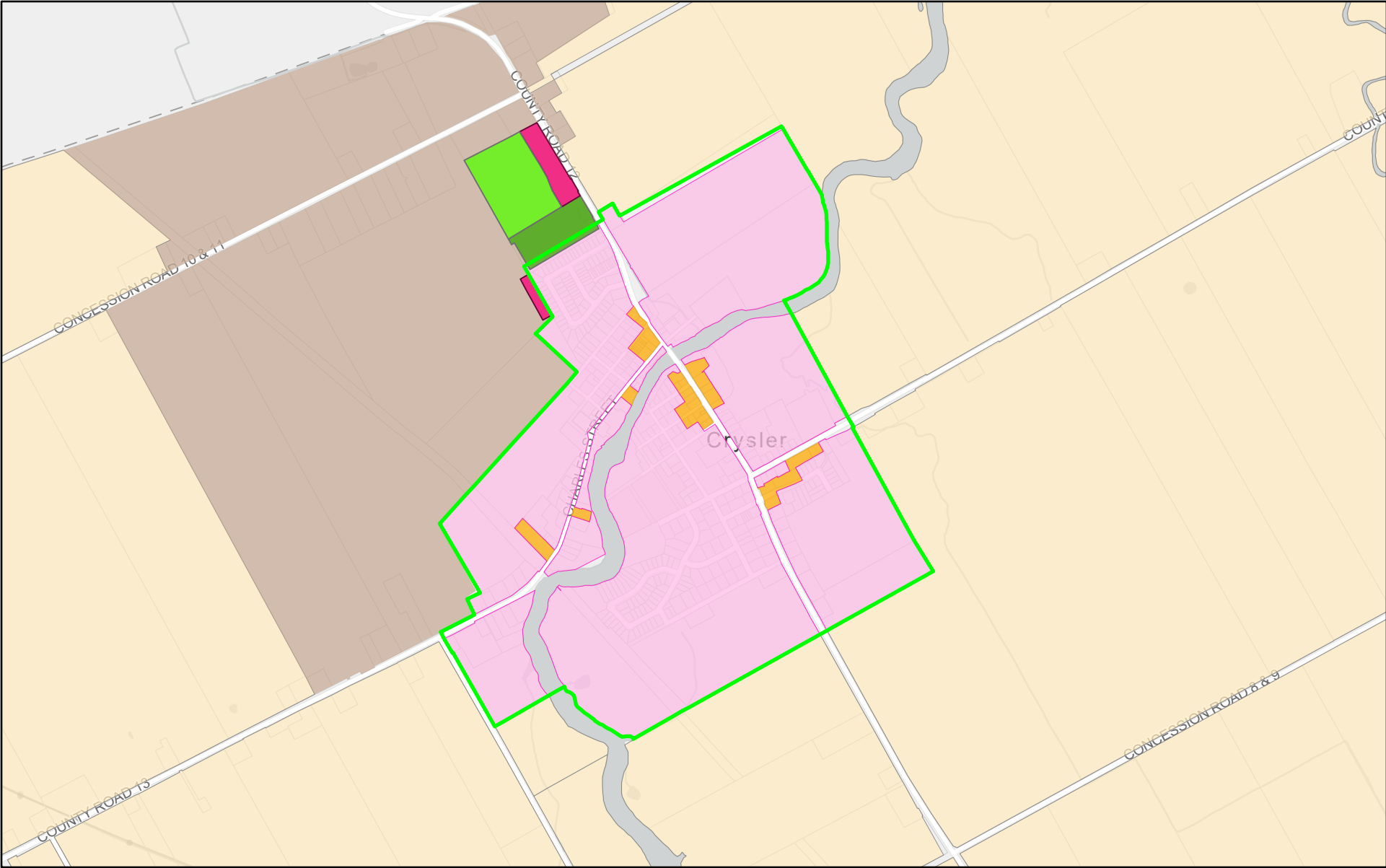
-  OPA25 Proposed Residential District Added
-  OPA25 Proposed Agricultural Resource Lands
-  OPA25 Current Rural Settlement Area
-  OPA25 Proposed Rural Settlement Area

-  Licensed Pit Quarry
-  Agricultural Resource Lands
-  Rural District
-  Parcel Boundary



Province of Ontario, Esri Canada, Esri, TomTom, Garmin, SafeGraph, GeoTechnologies, Inc, METI/NASA, USGS, EPA, NPS, US Census Bureau,

# Crysler



2024-07-31

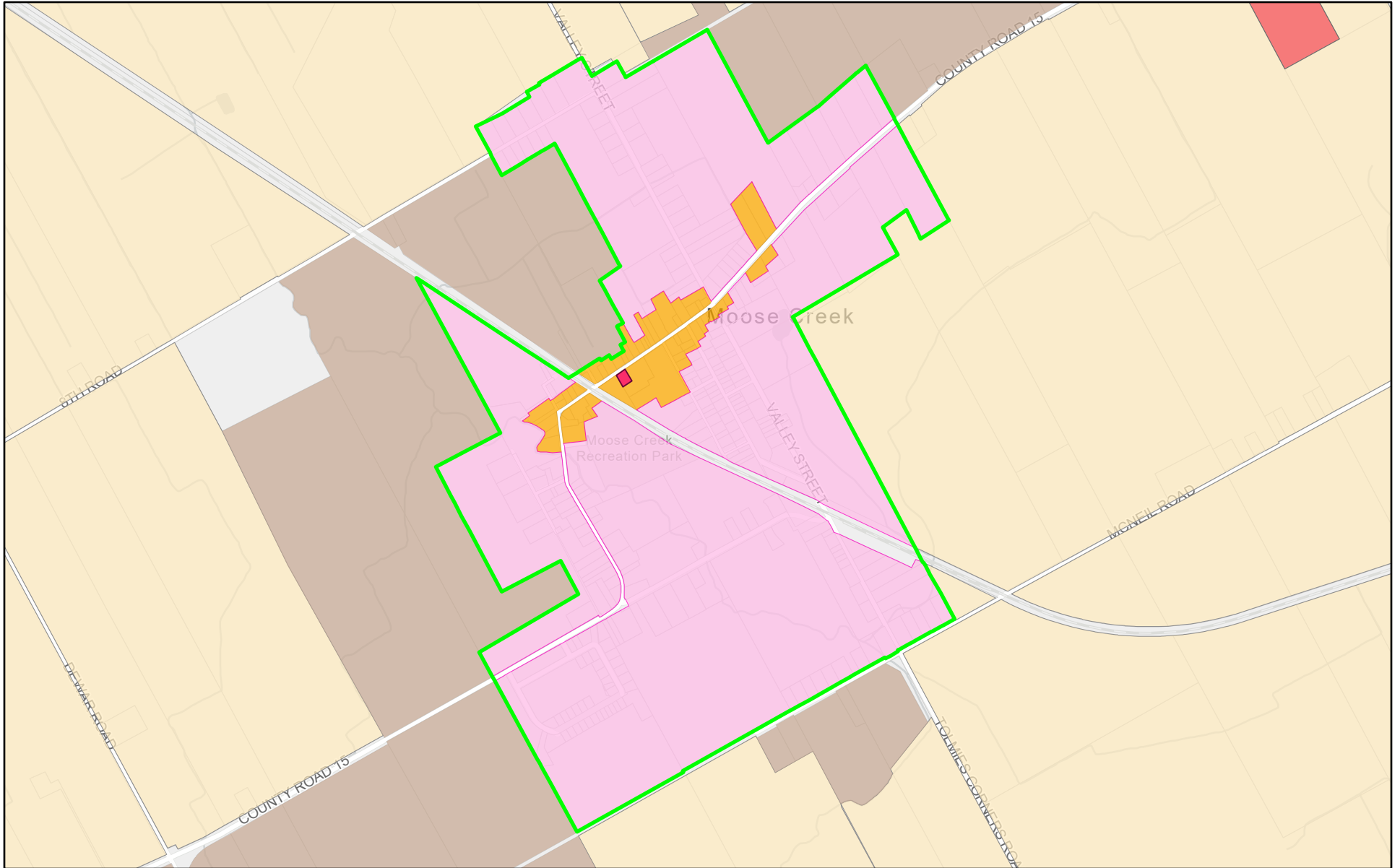
- OPA25 NS Current Urban Settlement Area
- OPA25 NS Proposed Commercial District
- Rural District
- OPA25 NS Proposed Major Open Space
- Residential District
- Agricultural Resource Lands
- OPA25 NS Proposed Residential District
- Commercial District
- Parcel Boundary

1:24,294




0 0.13 0.25 0.5 mi  
0 0.23 0.45 0.9 km




Province of Ontario, Esri Canada, Esri, TomTom, Garmin, SafeGraph, GeoTechnologies, Inc, METI/NASA, USGS, EPA, NPS, US Census Bureau,



# Moose Creek

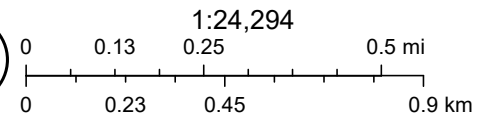


2024-07-31

-  OPA25 NS Current Urban Settlement Area
-  OPA25 NS Proposed Residential District
-  Residential District

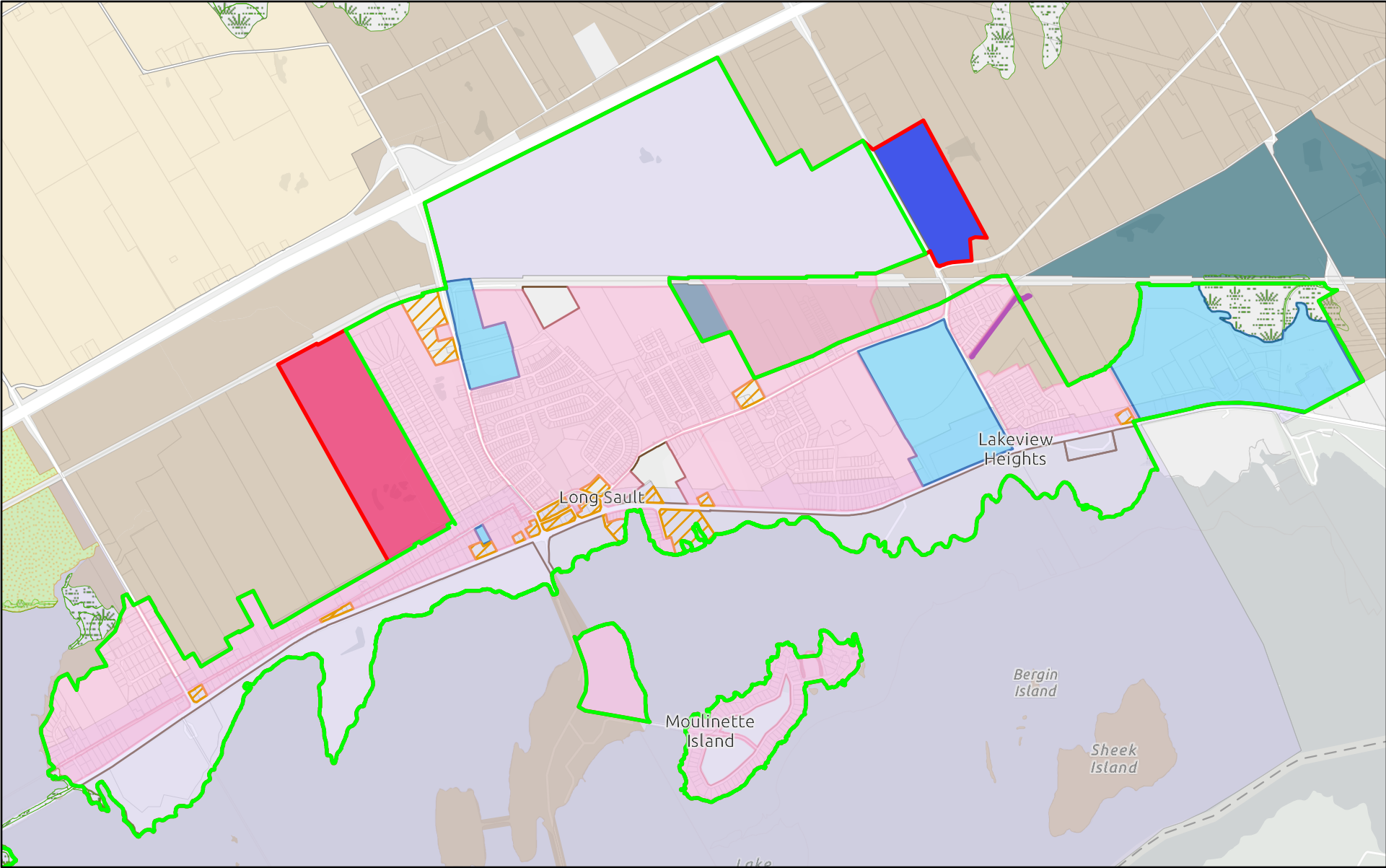
-  Commercial District
-  Rural District
-  Agricultural Resource Lands

-  Salvage Yard District
-  Parcel Boundary




















Province of Ontario, Esri Canada, Esri, TomTom, Garmin, SafeGraph, GeoTechnologies, Inc, METI/NASA, USGS, EPA, NPS, US Census Bureau,

# Long Sault



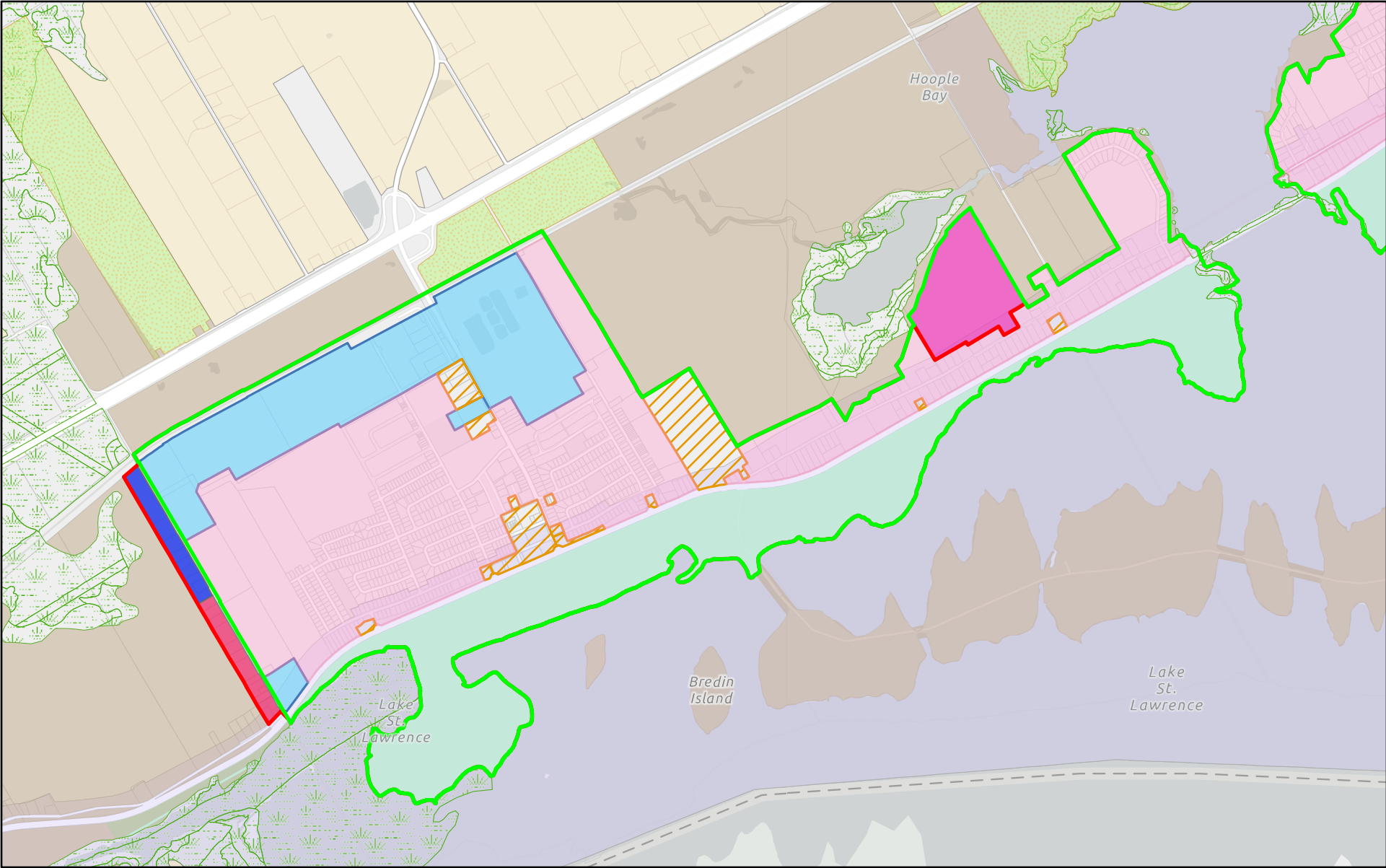
2024-08-02

- |  |  |   |                      |   |                             |   |                     |
|--|--|---|----------------------|---|-----------------------------|---|---------------------|
|  | OPA25 Current Urban Settlement Area    |  | Residential District |  | Agricultural Resource Lands |  | Licensed Pit Quarry |
|  | OPA25 Proposed Urban Settlement Area   |  | Commercial District  |  | Crown Lands                 |  | Airport District    |
|  | OPA25 SS Proposed Employment District  |  | Employment District  |  | Evaluated-Provincial        |  | Major Open Space    |
|  | OPA25 SS Proposed Residential District |  | Rural District       |  | Special Policy Area         |  | Parcel Boundary     |



















Province of Ontario, Esri Canada, Esri, TomTom, Garmin, SafeGraph, GeoTechnologies, Inc, METI/NASA, USGS, EPA, NPS, USDA, USFWS,

# Ingleside



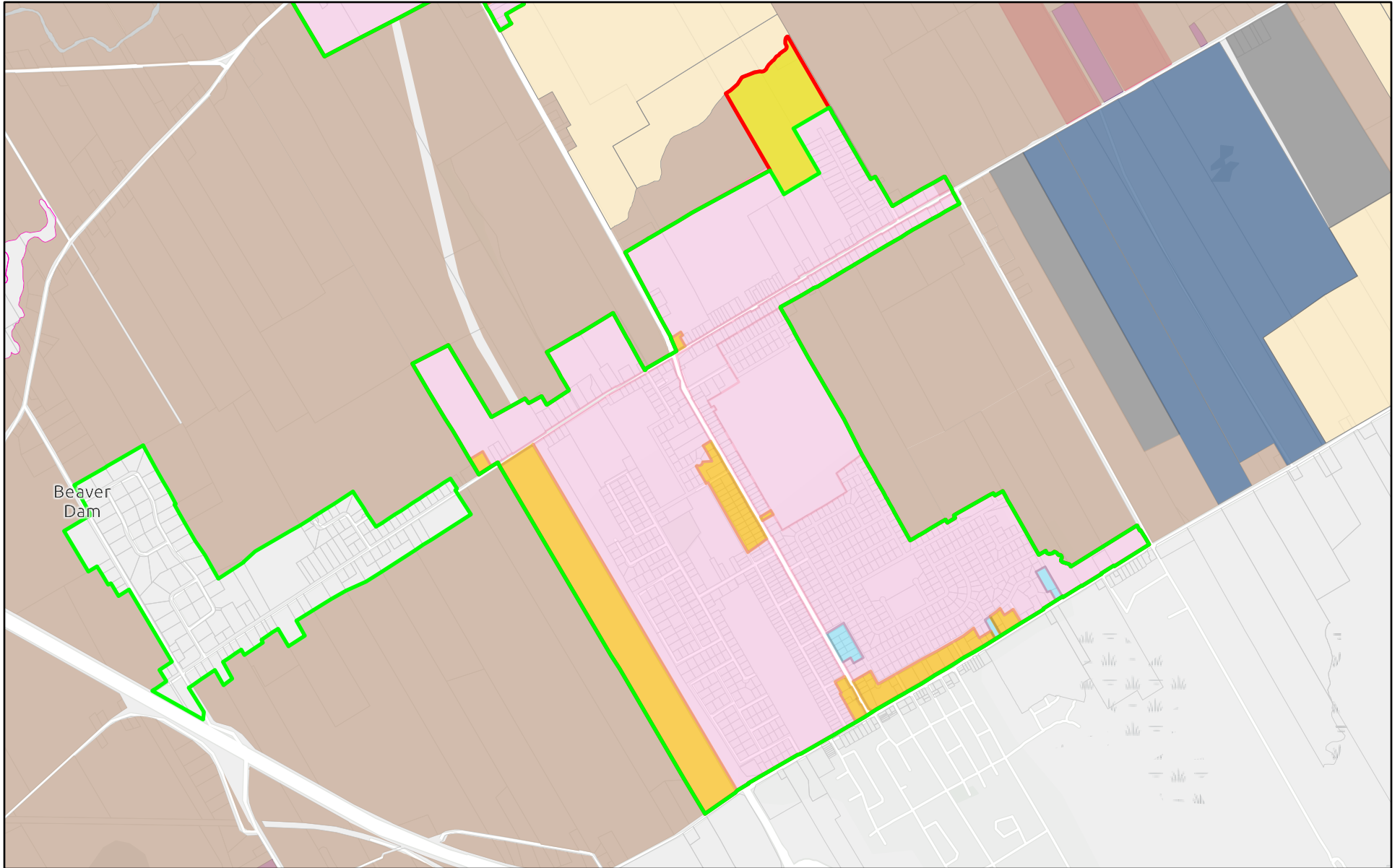
2024-08-02

- |   |   |   |   |
|---|---|---|---|
|  OPA25 Current Urban Settlement Area  |  OPA25 Proposed Residential District |  Rural District                    |  Special Policy Area |
|  OPA25 Proposed Urban Settlement Area |  Residential District                |  Agricultural Resource Lands       |  Major Open Space    |
|  OPA25 Proposed Parcel Area Removed   |  Commercial District                 |  Crown Lands                       |  Parcel Boundary     |
|  OPA25 Proposed Employment District   |  Employment District                 |  Provincially Significant Wetlands |   |



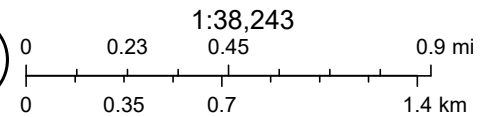
Province of Ontario, Esri Canada, Esri, TomTom, Garmin, SafeGraph, GeoTechnologies, Inc, METI/NASA, USGS, EPA, NPS, USDA, USFWS,

# Rosedale/Eamers Corners



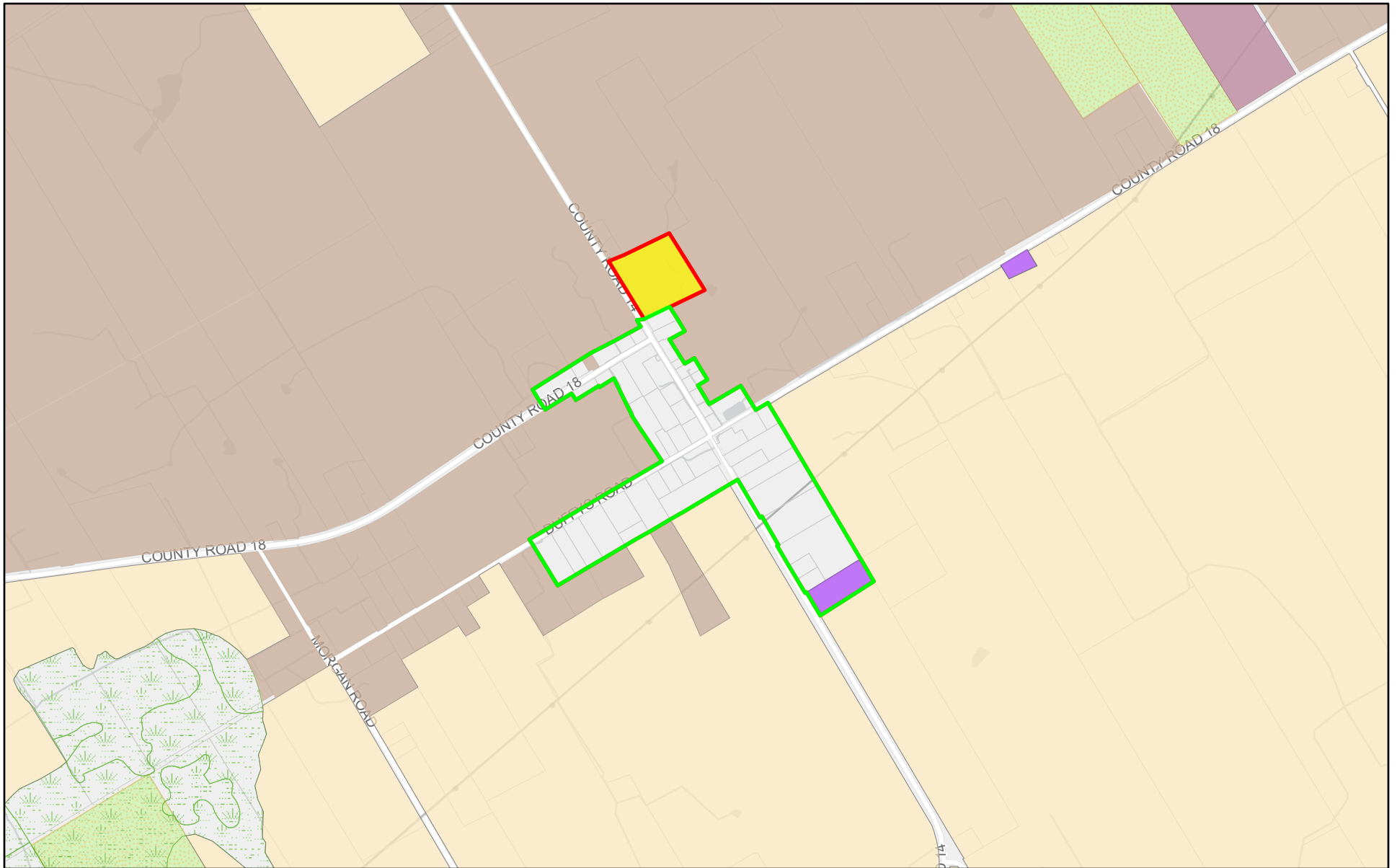
2024-08-01

- |  |  |  |                      |  |                                   |  |                             |
|--|--|--|----------------------|--|-----------------------------------|--|-----------------------------|
|  | OPA25 Current Rural Settlement Area    |  | Residential District |  | Provincially Significant Wetlands |  | Mineral Aggregate Reserve   |
|  | OPA25 Current Urban Settlement Area    |  | Commercial District  |  | Salvage Yard                      |  | Agricultural Resource Lands |
|  | OPA25 Proposed Urban Settlement Area   |  | Employment District  |  | Licensed Pit Quarry               |  | Parcel Boundary             |
|  | OPA25 Proposed Residential Lands Added |  | Rural District       |  | Special Land Use District         |  |                             |












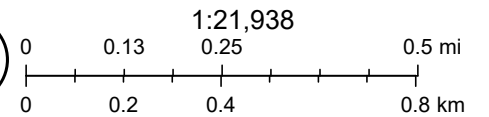
City of Cornwall, Province of Ontario, Esri Canada, Esri, TomTom, Garmin, SafeGraph, GeoTechnologies, Inc, METI/NASA, USGS, EPA, NPS, USDA,

# Osnabruck Centre



2024-07-31

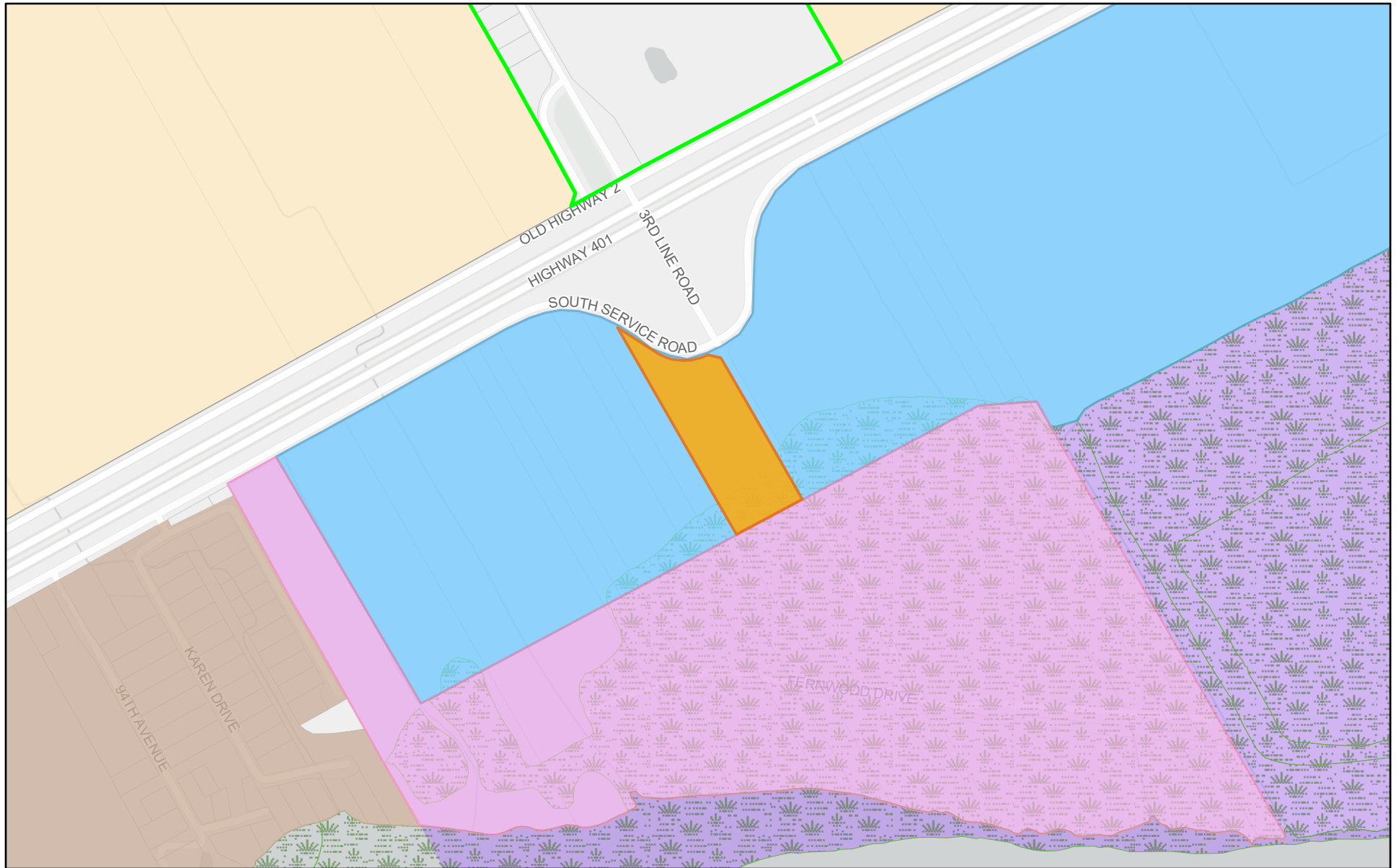
- |   |  |   |
|---|--|---|
|  OPA25 Current Rural Settlement Area  |  Rural District                   |  Special Land Use District |
|  OPA25 Proposed Rural Settlement Area |  Agricultural Resource Lands      |  Crown Lands               |
|  OPA25 Proposed Residential District  |  Provincially Significant Wetland |  Parcel Boundary           |












Province of Ontario, Esri Canada, Esri, TomTom, Garmin, SafeGraph, GeoTechnologies, Inc, METI/NASA, USGS, EPA, NPS, US Census Bureau,

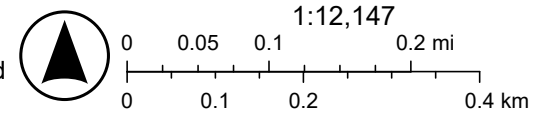


# Bainsville



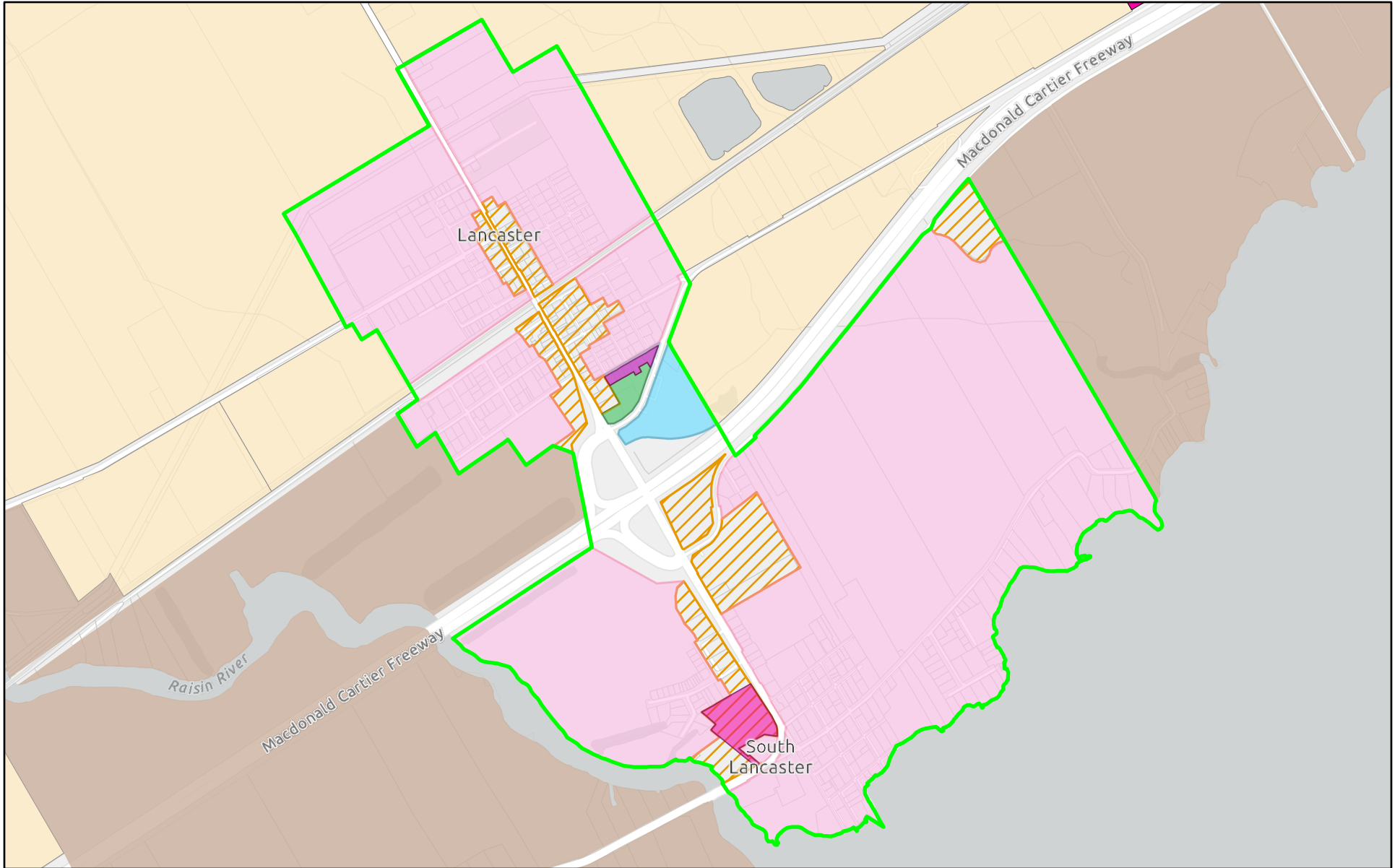
2024-07-31

- |  |                                     |   |                             |  |                                  |
|--|-------------------------------------|---|-----------------------------|--|----------------------------------|
|  | OPA25 Current Rural Settlement Area |  | Employment District         |  | Provincially Significant Wetland |
|  | OPA25 Proposed Rural District       |  | Rural District              |  | Special Policy Area              |
|  | Residential District                |  | Agricultural Resource Lands |  | Parcel Boundary                  |














Esri Community Maps Contributors, Province of Ontario, Esri Canada, Esri, TomTom, Garmin, SafeGraph, GeoTechnologies, Inc, METI/NASA, USGS,

# Lancaster



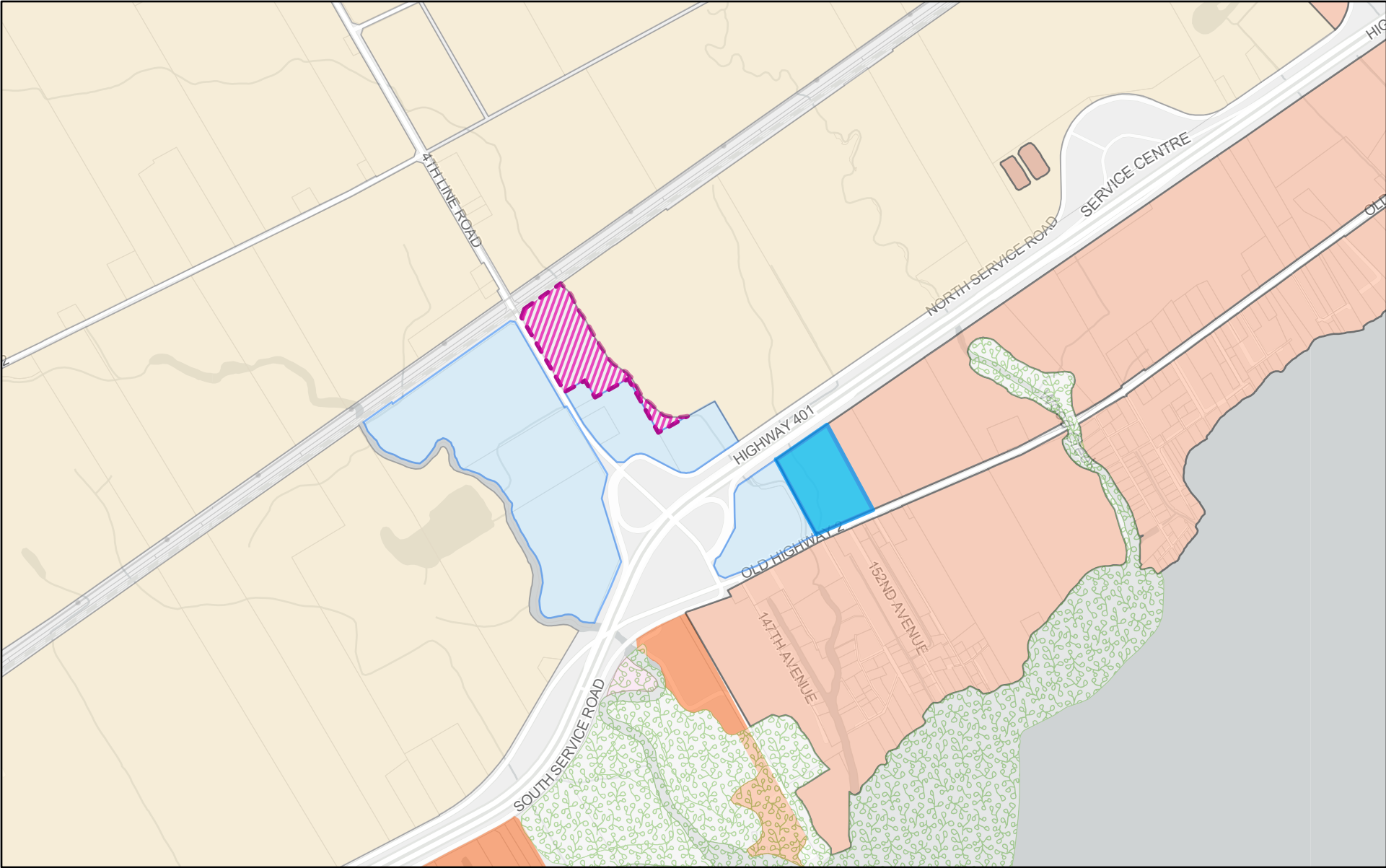
2024-07-31

- |  |                                     |   |                           |   |                             |
|--|-------------------------------------|---|---------------------------|---|-----------------------------|
|  | OPA25 Current Urban Settlement Area |  | Commercial District       |  | Agricultural Resource Lands |
|  | OPA25 Proposed Residential District |  | Employment District       |  | Parcel Boundary             |
|  | OPA25 Proposed Commercial District  |  | Special Land Use District |   |                             |
|  | Residential District                |  | Rural District            |   |                             |




Province of Ontario, Esri Canada, Esri, TomTom, Garmin, SafeGraph, GeoTechnologies, Inc, METI/NASA, USGS, EPA, NPS, US Census Bureau,

# South Glengarry - Employment



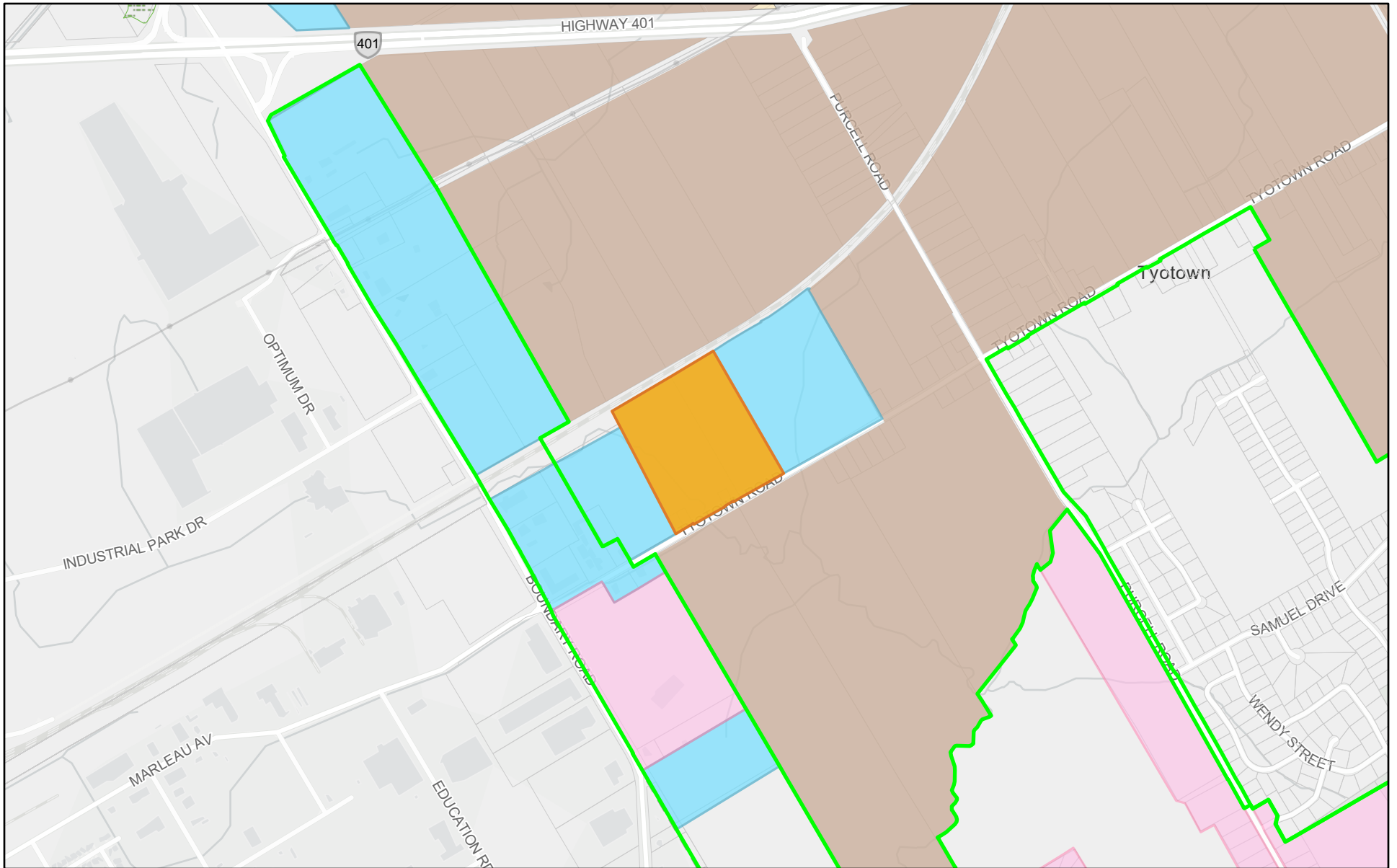
2024-07-29

- |   |   |   |
|---|---|---|
|  OPA25 Proposed Employment District |  Rural District            |  Commercial District  |
|  Provincially Significant Wetlands  |  Special Land Use District |  Residential District |
|  Agricultural Resource Lands        |  Employment District       |  Parcel Boundary      |




Province of Ontario, Esri Canada, Esri, TomTom, Garmin, SafeGraph, GeoTechnologies, Inc, METI/NASA, USGS, EPA, NPS, US Census Bureau,

# Tyotown



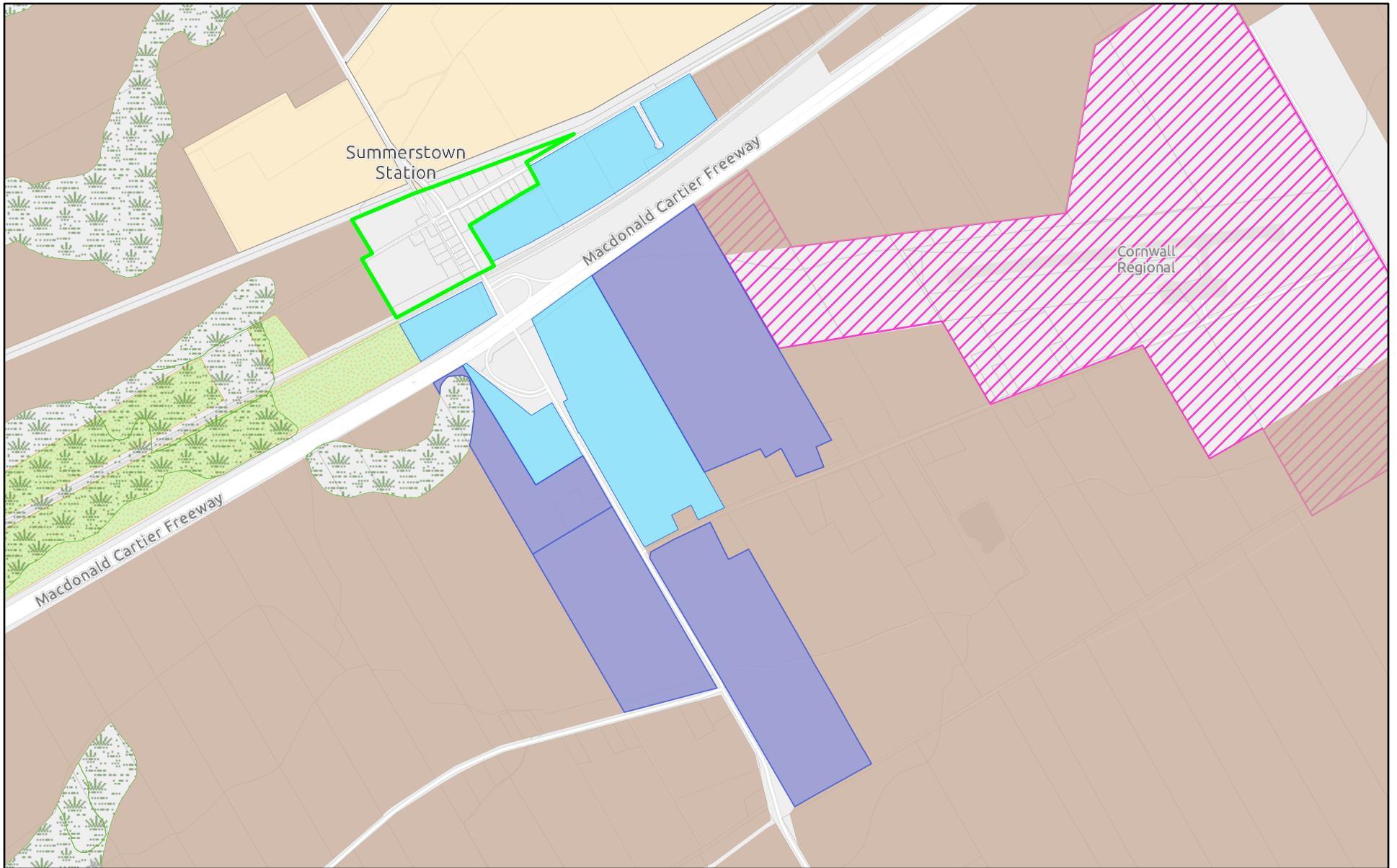
2024-07-31

- |  |                                     |   |                      |  |                                |
|--|-------------------------------------|---|----------------------|--|--------------------------------|
|  | OPA25 Current Rural Settlement Area |  | Residential District |  | Agricultural Resource Lands    |
|  | OPA25 Current Urban Settlement Area |  | Employment District  |  | Provincially Signicant Wetland |
|  | OPA25 Proposed Rural District       |  | Rural District       |  | Parcel Boundary                |












City of Cornwall, Province of Ontario, Esri Canada, Esri, TomTom, Garmin, SafeGraph, GeoTechnologies, Inc, METI/NASA, USGS, EPA, NPS, US

# Summerstown Station



2024-07-31

- |  |                                     |   |                                  |   |                  |
|--|-------------------------------------|---|----------------------------------|---|------------------|
|  | OPA25 Current Rural Settlement Area |  | Rural District                   |  | Crown Lands      |
|  | OPA25 Proposed Employment District  |  | Agricultural Resource Lands      |  | Airport District |
|  | Employment District                 |  | Provincially Significant Wetland |  | Parcel Boundary  |

